

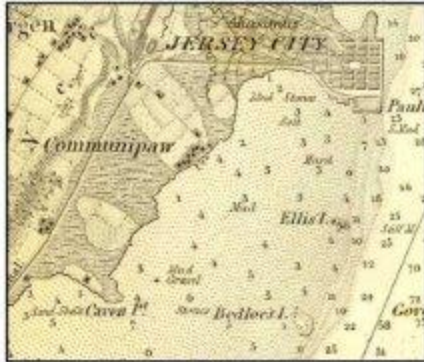
These images were provided to FOLSP by Steve Marshall who got most of them from the NOAA database of historical coastal charts, accessible via [Office of Coast Survey's Historical Map & Chart Project Image Catalog](#)

Steve is writing a history of *The NY Harbor*, entitled *The Fall of the Port of New York: The Rise of Port Newark-Elizabeth and the Brooklyn Cargo Cult*.

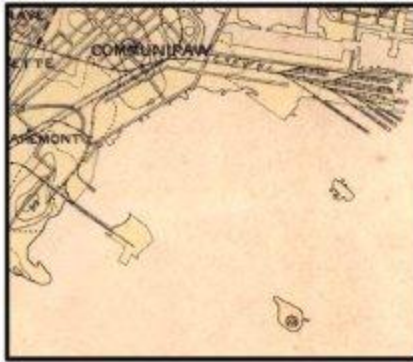
He is the author of *The Meadowlands Before the Commission: Three Centuries of Human Use and Alteration of Newark and Hackensack*

Meadows. Visit [urbanhabitats](#).

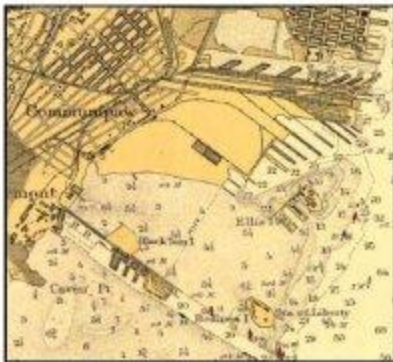
**The Evolution of Landmaking at
Communipaw and Liberty State Park, 1844-present.**



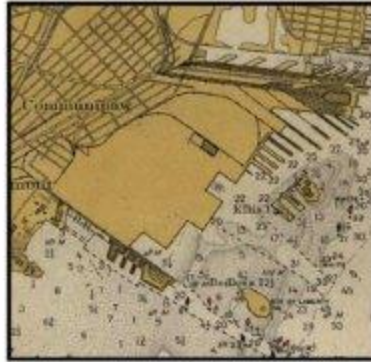
1844



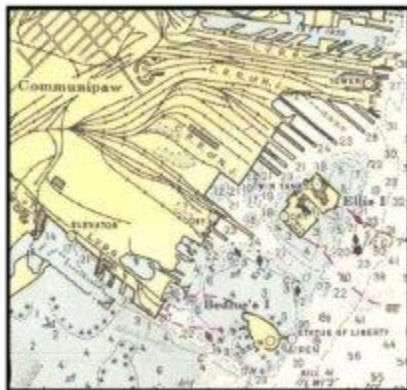
1896



1914



1918



1944



Present